

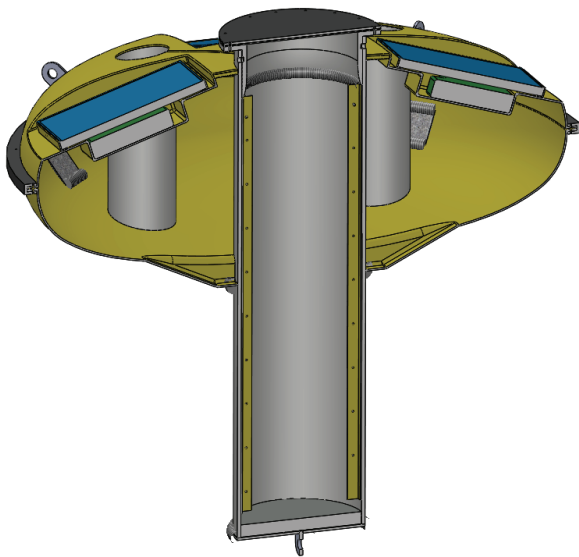


# OCEANMET



The general objective of **OCEANMET** is to demonstrate the technical and commercial feasibility of a service of wave data generated by optimised inertial sensors that can be installed in existing buoys to rapidly create a network of stations. The demonstrative pilot will be cover the south Atlantic area (from Biscay Gulf to Cadiz Gulf) and the Mediterranean Sea and involves the deployment of 12-16 stations.

